

LOCATION INFORMATION

PARKING

- Columbia Springs has a main parking lot located off Old Evergreen Hwy.
- Parking is free.
- The lot has accessible parking spaces.

RESTROOMS

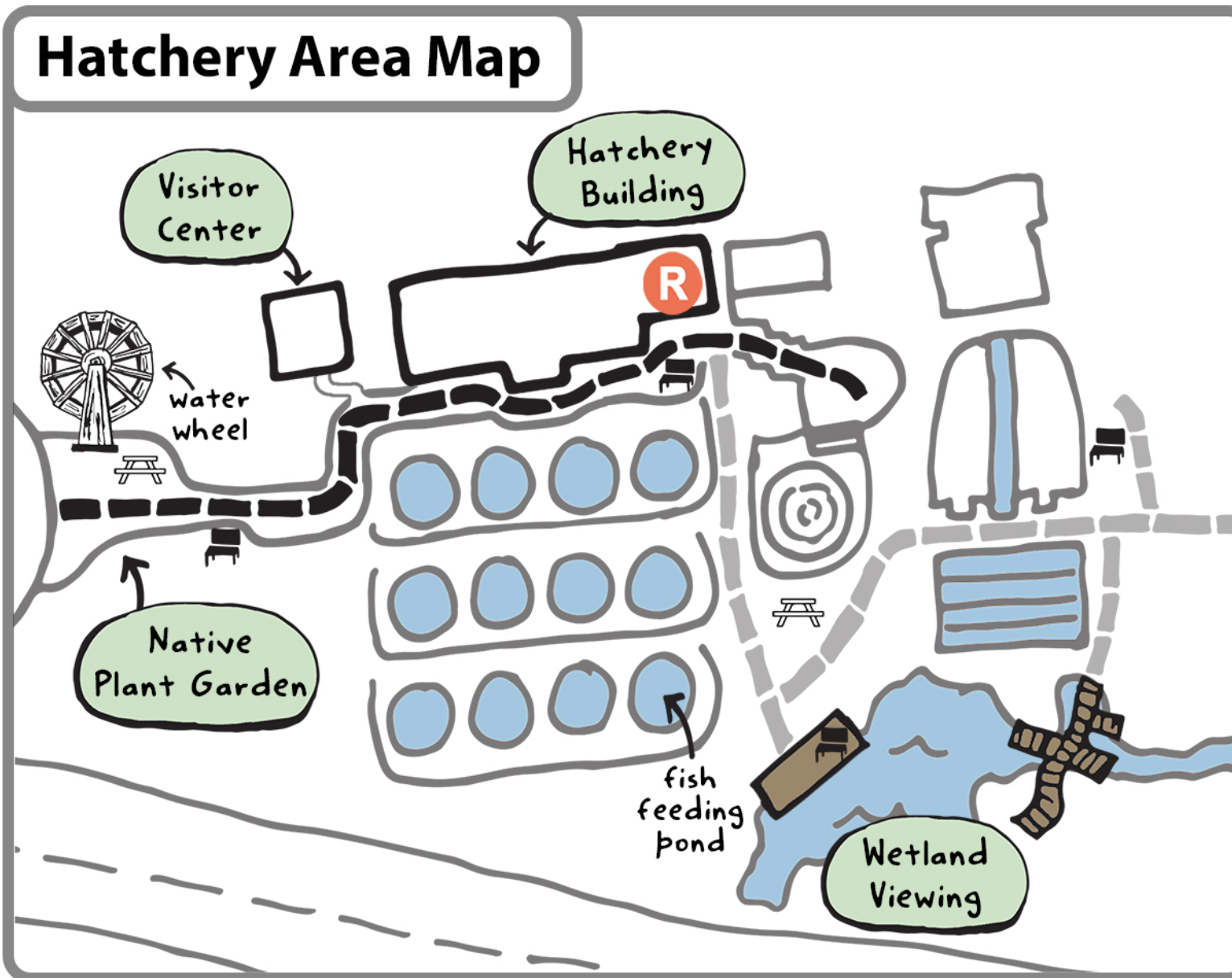
- Gender-designated, multi-stall restrooms are located at the far east side of the main Hatchery building.

ACCESSIBLE WALK (black route):

- There are two paved paths that begin at the parking lot. One goes west to the start of the Cedar Circle Trail. The other goes east to a viewpoint located past the main Hatchery building (the map on this side details this area).
- Each of these paths is about 0.1 mile.

TRAIL ROUTES (color routes):

- This map includes four trail routes that you can choose to explore: Cedar Circle Trail, Trillium Trail, Heron Loop Trail, and Meadow Trail.
- These trails include some hills and elevation change, as well as uneven surfaces including roots and rocks.
- Each of these trails is about 0.1 to 0.4 mile in length, as indicated.



Visitor Center

The Columbia Springs Visitor Center is open to the public and hours vary. The building is ADA accessible and includes information and activities.

The Hatchery

The Vancouver Trout Hatchery was built in this location in 1938 due to a natural spring that supplied the cold, clean water that's ideal for raising trout and salmon. The trout and salmon raised here are placed in local waterways to provide recreational fishing opportunities.

Wetland Viewing


Take a closer look at the wetlands area from the viewing platform on the west side or from the boardwalk on the east side. Be sure to keep an eye out for heron.

Native Plant Garden

Very close to the parking lot, you'll find the Native Plant Garden on your right. On this short path, you can find several plants native to this region, including Oregon grape, red alder, salal, thimbleberry, and Pacific blackberry.



Columbia Springs
VANCOUVER, WA



HOPE Dementia Support

Our mission is to provide Support, Education, and Advocacy for care partners of individuals living with dementia.

9901 NE 7th Avenue, Suite 212
Vancouver, WA 98685
Phone: 360-513-5754

Email: alwayshopeinfo@gmail.com
www.hopedementiasupport.org

in collaboration with
AREA AGENCY ON
Aging & Disabilities
OF SOUTHWEST WASHINGTON



Cedar Circle Trail

Length: 0.4 mile
Elevation: some hills
Surface: dirt



Trillium Trail

Length: 0.3 mile
Elevation: some hills
Surface: dirt



Heron Loop Trail

Length: 0.3 mile
Elevation: some hills
Surface: dirt, wood planks, steps, and some rocks



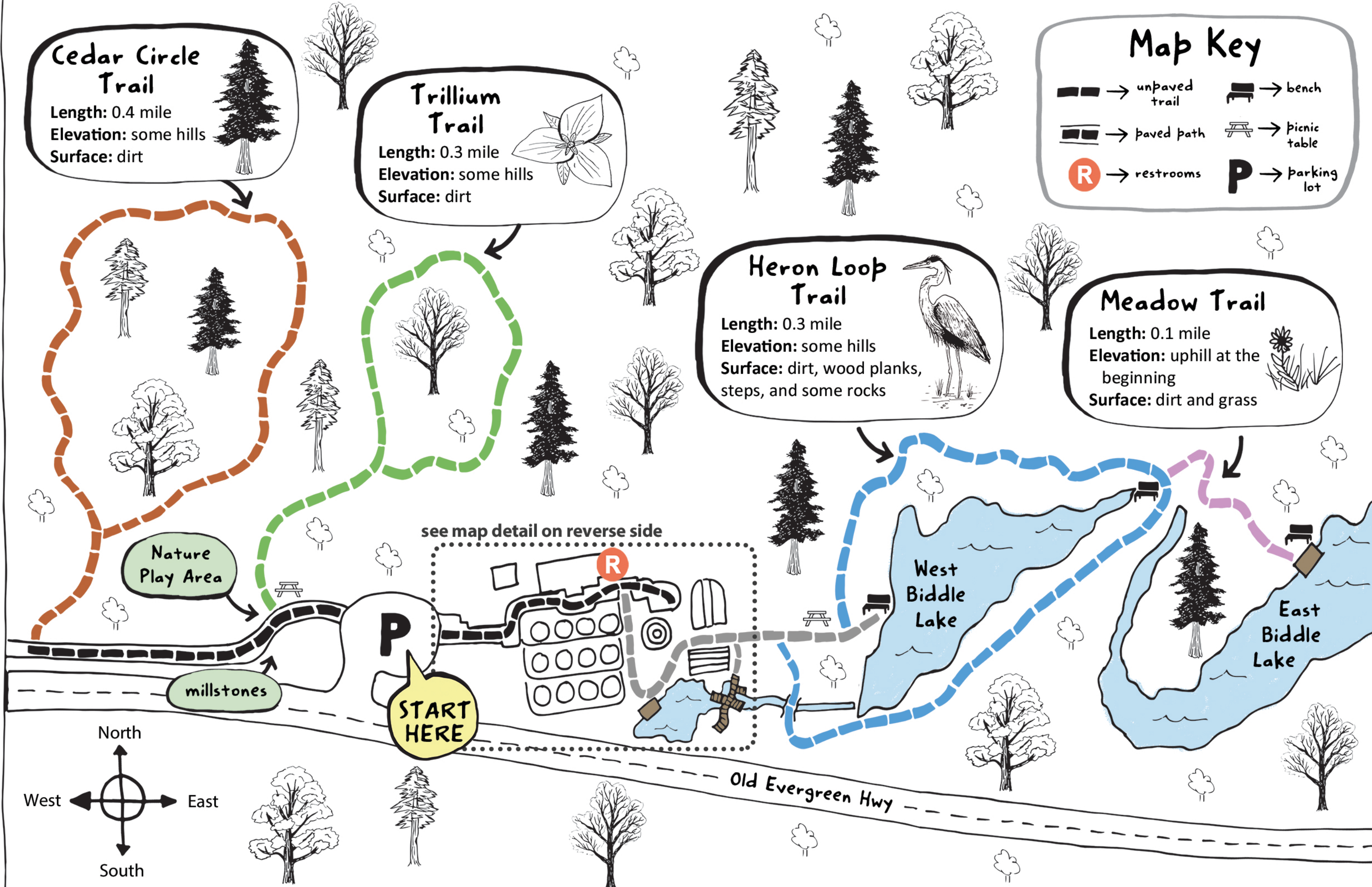
Meadow Trail

Length: 0.1 mile
Elevation: uphill at the beginning
Surface: dirt and grass



Map Key

- unpaved trail
- paved path
- restrooms
- bench
- picnic table
- parking lot



see map detail on reverse side

Nature Play Area

millstones

START HERE

West Biddle Lake

East Biddle Lake

Old Evergreen Hwy

